



**GIS BASE MAP,
RAIPUR NAGAR NIGAM
WARD NUMBER 10**



STATE CODE : 22
CITY NAME : RAIPUR
CITY CODE : 0410
WARD NO : 10




Administrative Boundary

-  Zone Boundary
-  Ward Boundary

Buildings

-  BUILDING

Transport Network

-  RAILWAY LINE
-  ROAD CARRIGE
-  ROAD CENTERLINE

Water Bodies

-  WATER BODY
-  PARK

Map Scale - 1:1000
Print Scale - 1:6300