



**GIS BASE MAP,  
RAIPUR NAGAR NIGAM  
WARD NUMBER 22**



**STATE CODE : 22**  
**CITY NAME : RAIPUR**  
**CITY CODE : 0410**  
**WARD NO : 22**




**Administrative Boundary**

-  Zone Boundary
-  Ward Boundary



**Buildings**

-  BUILDING

**Transport Network**

-  RAILWAY LINE
-  ROAD CARRIGE
-  ROAD CENTERLINE

**Water Bodies**

-  WATER BODY
-  PARK

Map Scale - 1:1000  
Print Scale - 1:6300

